





What attracts tourists to the Mediterranean?

Subject Specific Vocabulary	
European Union	The EU tries to make it easier for Europeans to buy and sell things/trade with each other.
Mediterranean Sea	It is a body of water that separates the continents of Europe, Africa and Asia.
Euros	Euro is the currency used by many European countries.
Greek Islands	Greece has a number of islands around its main land which are famous for being holiday destinations.
Climate Zone	The weather found in a certain place over a long period of time is known as the climate.
Region	An area of land that has common features.
Equator	An imaginary line drawn around the middle of the earth an equal distance from the North Pole and the South Pole.
Oia	Oia is a traditional and historic village on the island of Santorini. It is located on the northern side of the island.
	

Exciting Books	
	
Geographical Skills:	
<ul style="list-style-type: none">❑ Use maps and globes to locate the equator, climate zones and Mediterranean countries.❑ Compare and contrast Tyldesley with Oia.❑ Use scale bars and digital maps to calculate distances and study features.	
	

	<h3>Sticky Knowledge about the Mediterranean</h3> <ul style="list-style-type: none">❑ The Mediterranean Sea has a coastline of about 28,600 miles. There is a total of 22 countries or principalities.❑ The Mediterranean Sea is connected to the Atlantic Ocean by a narrow passage called the Strait of Gibraltar. It is between the southern tip of Spain and northern Morocco.❑ There are more than 3300 islands in the Mediterranean Sea. Sicily is the largest of all of them. Sicily is home to Europe's largest volcano, Mount Etna.❑ The Gulf of Sidra is the region with the highest temperature. The average sea temperature here is 31°C.❑ The Mediterranean is connected to the Red Sea through a 120 mile long artificial canal named the Suez Canal.❑ Over 15 million people live within Mediterranean coastal settlements.
---	---